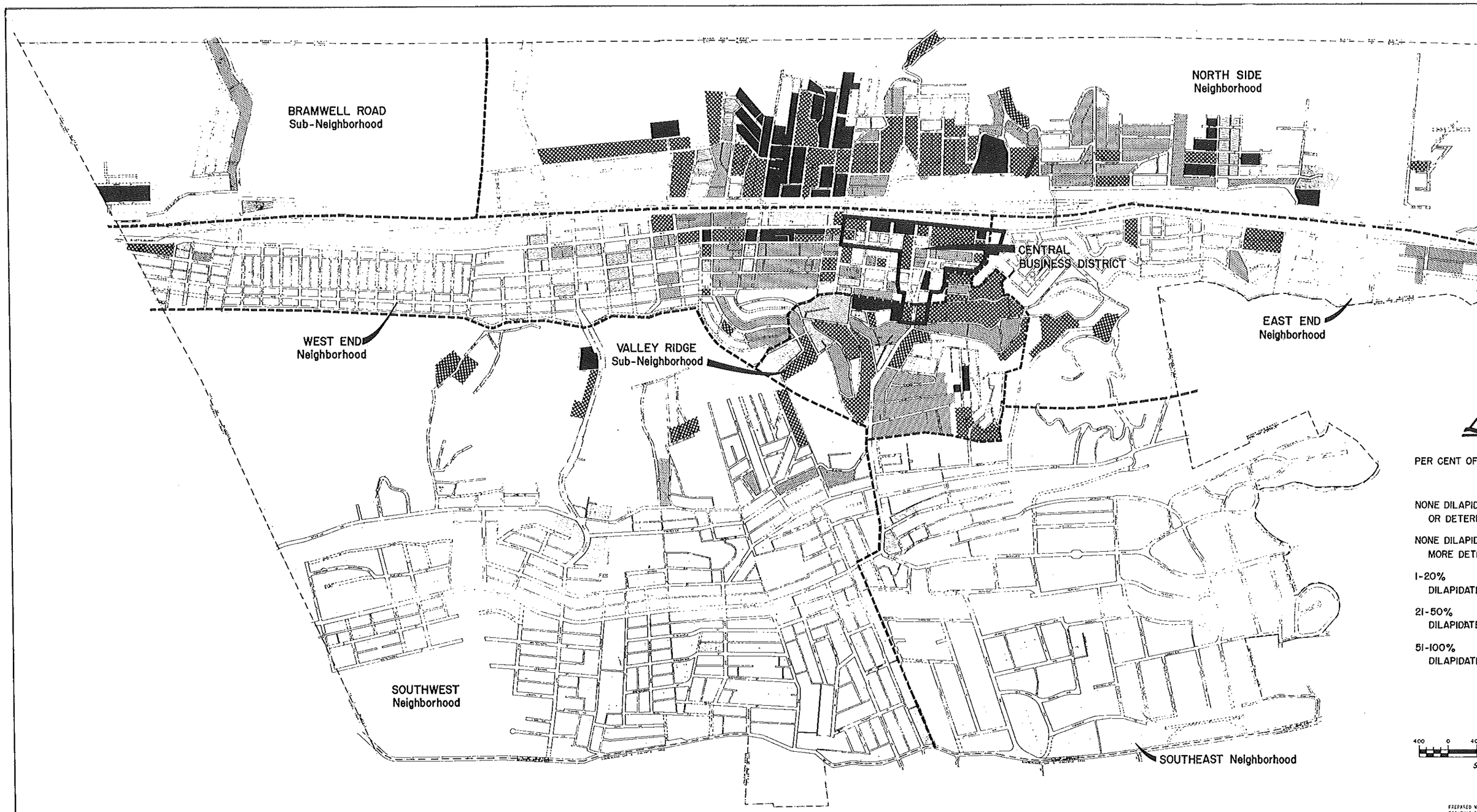

Neighborhood Analysis

BLUEFIELD, WEST VIRGINIA, CITY PLANNING CO

EBASCO SERVICES INC
BASE MAP PREPARED

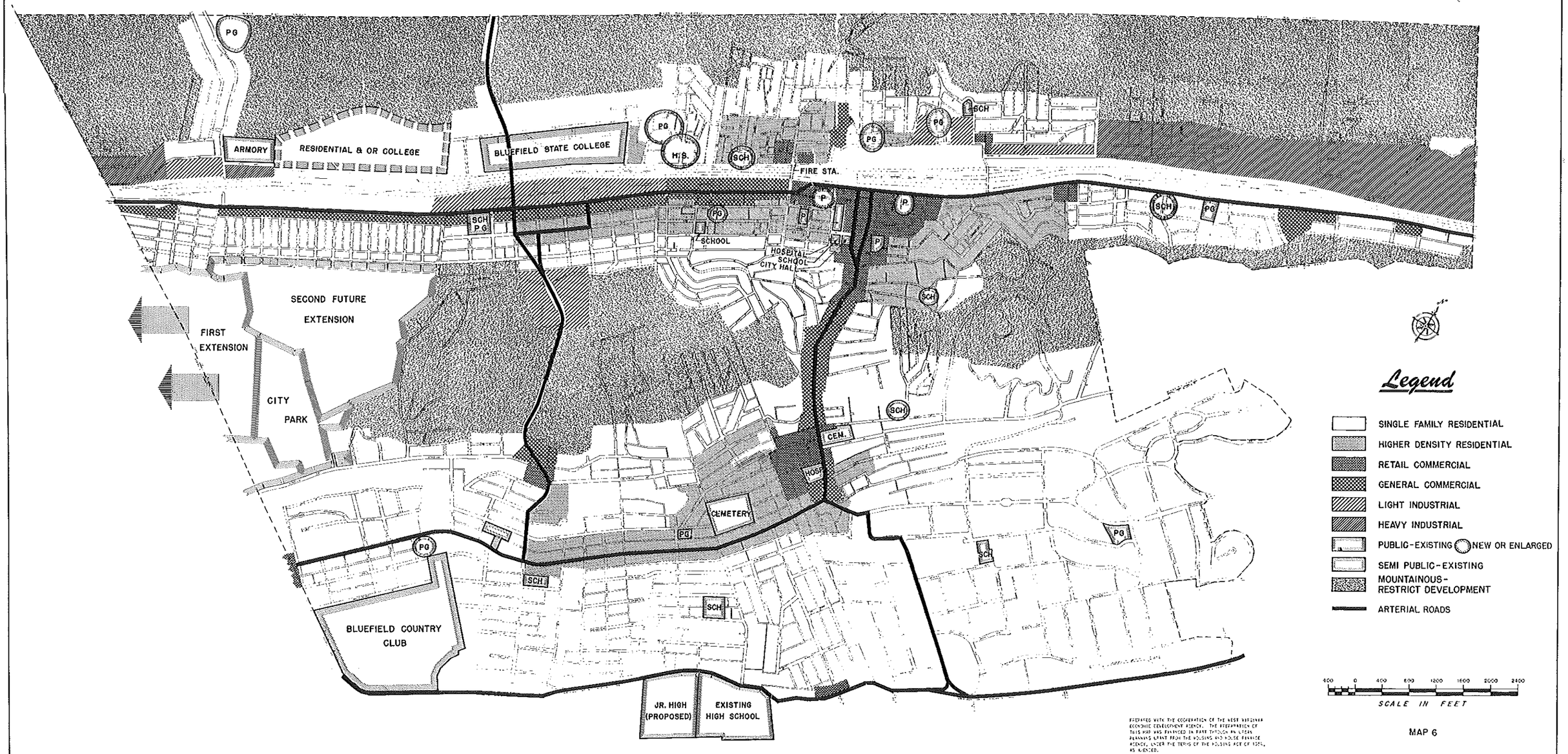

MAP 6

Future Land Use

BLUEFIELD, WEST VIRGINIA, CITY PLANNING COMMISSION

EBASCO SERVICES INCORPORATED, CONSULTANTS
BASE MAP PREPARED BY SANBORN MAP CO., 1960

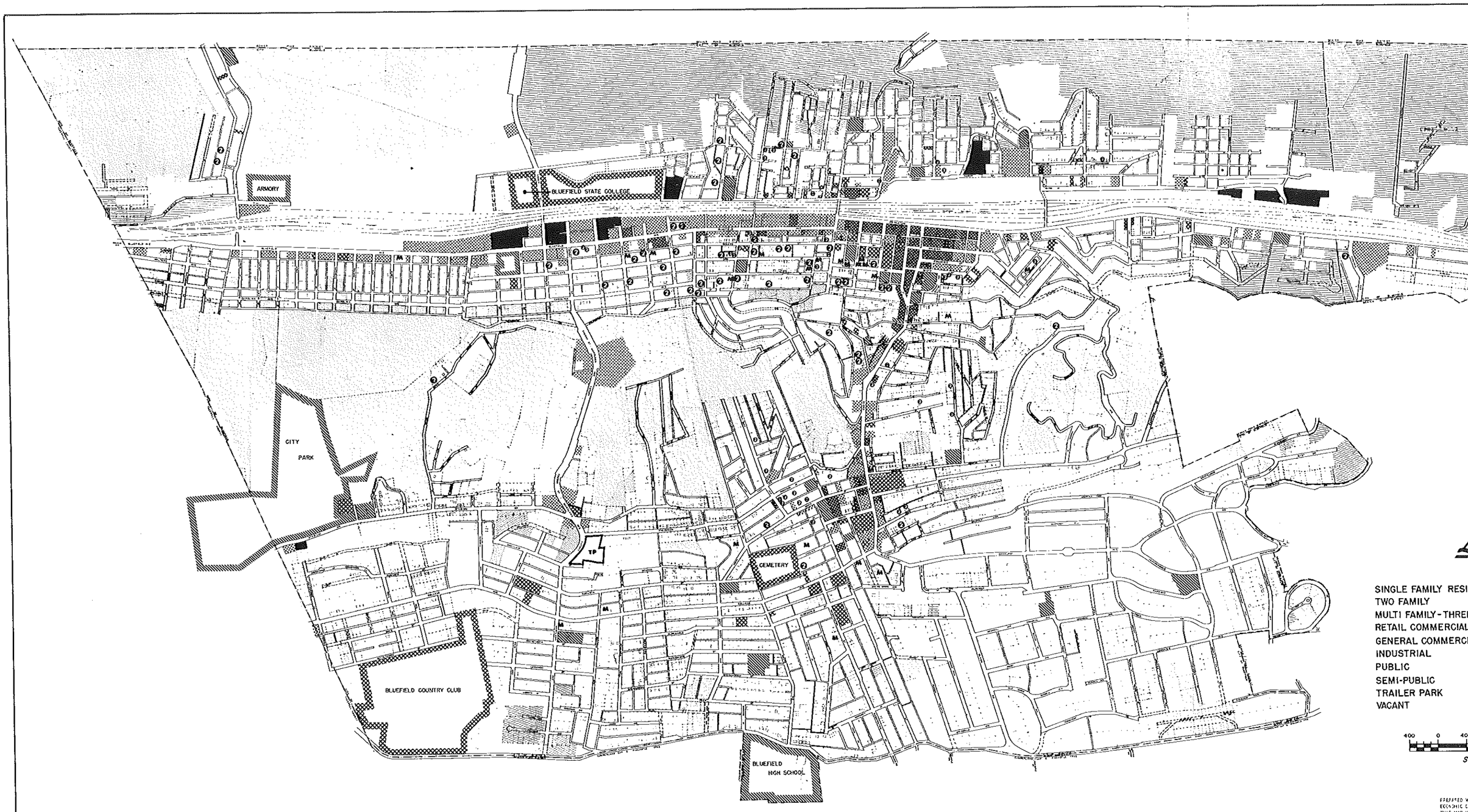

Existing Land Use

BLUEFIELD, WEST VIRGINIA, CITY PLANNING CO

EBASCO SERVICES INC

BASE MAP PREPARED

Slope Map

BLUEFIELD, WEST VIRGINIA, CITY PLANNING CO

EBASCO SERVICES INCO

BASE MAP PREPARED B

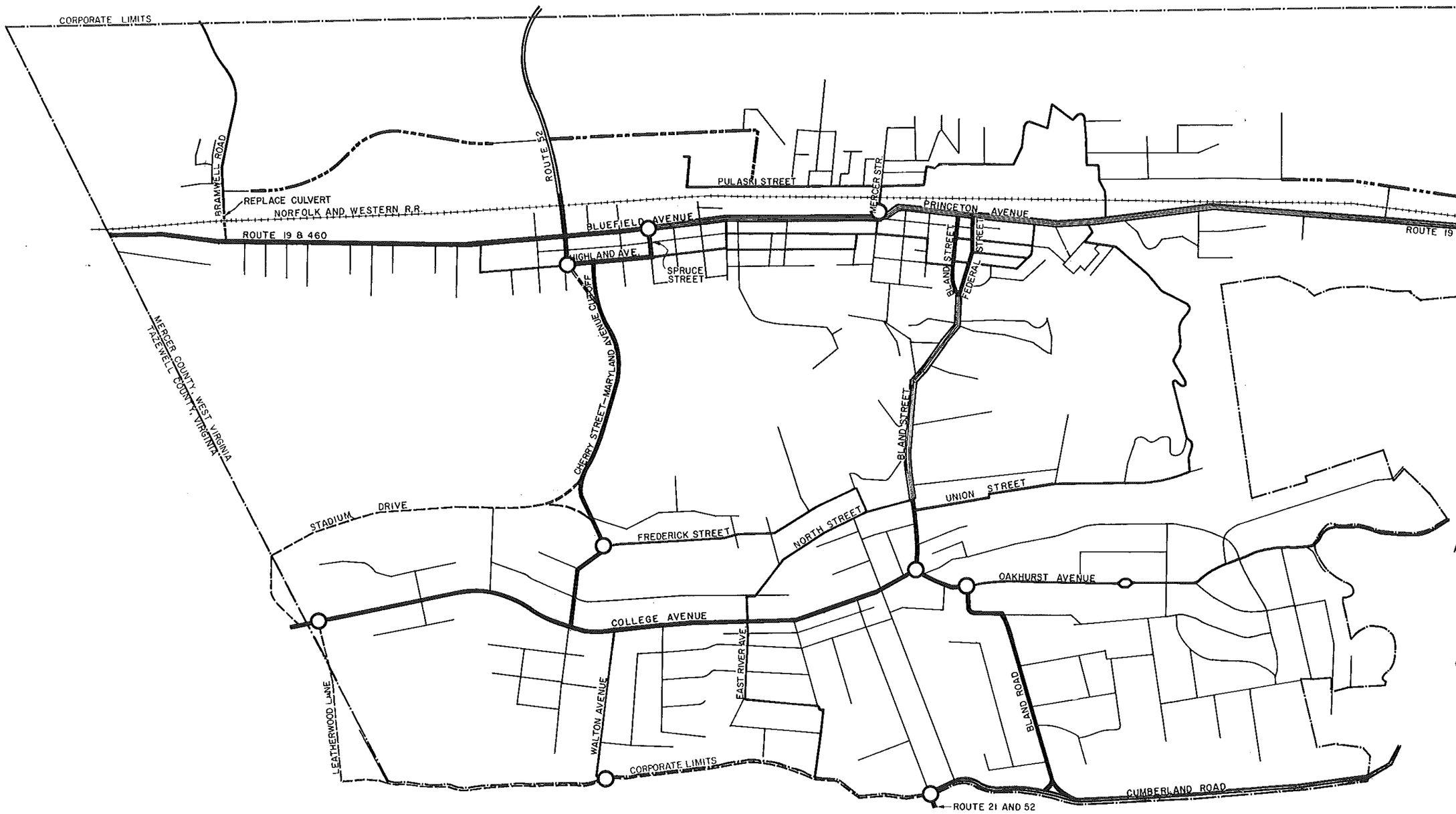

Legend

ARTERIAL ROADS

Widen to Four Lane
Two Lane, Widen
Develop Existing Streets
New Two Lane Arteri
Existing Two and Three
Lane to be Retained

COLLECTOR STREETS

Develop Existing Streets
New Collector
Construct New Collector
Retain

LOCAL STREETS

Existing to be Retained
(Paved streets only)

Improve Intersection

0 300 500
Scale In Fee

Traffic Circulation Plan

Bluefield, West Virginia, City Planning Commission

PREPARED WITH THE COOPERATION OF THE WEST VIRGINIA ECONOMIC DEVELOPMENT AGENCY. THE PREPARATION OF THIS MAP WAS FINANCED IN PART THROUGH AN URBAN PLANNING GRANT FROM THE HOUSING AND HOME FINANCE AGENCY, UNDER THE PROVISIONS OF SECTION 701 OF THE HOUSING ACT OF 1954, AS AMENDED.

MAP 8

EBASCO SER
CONSULT

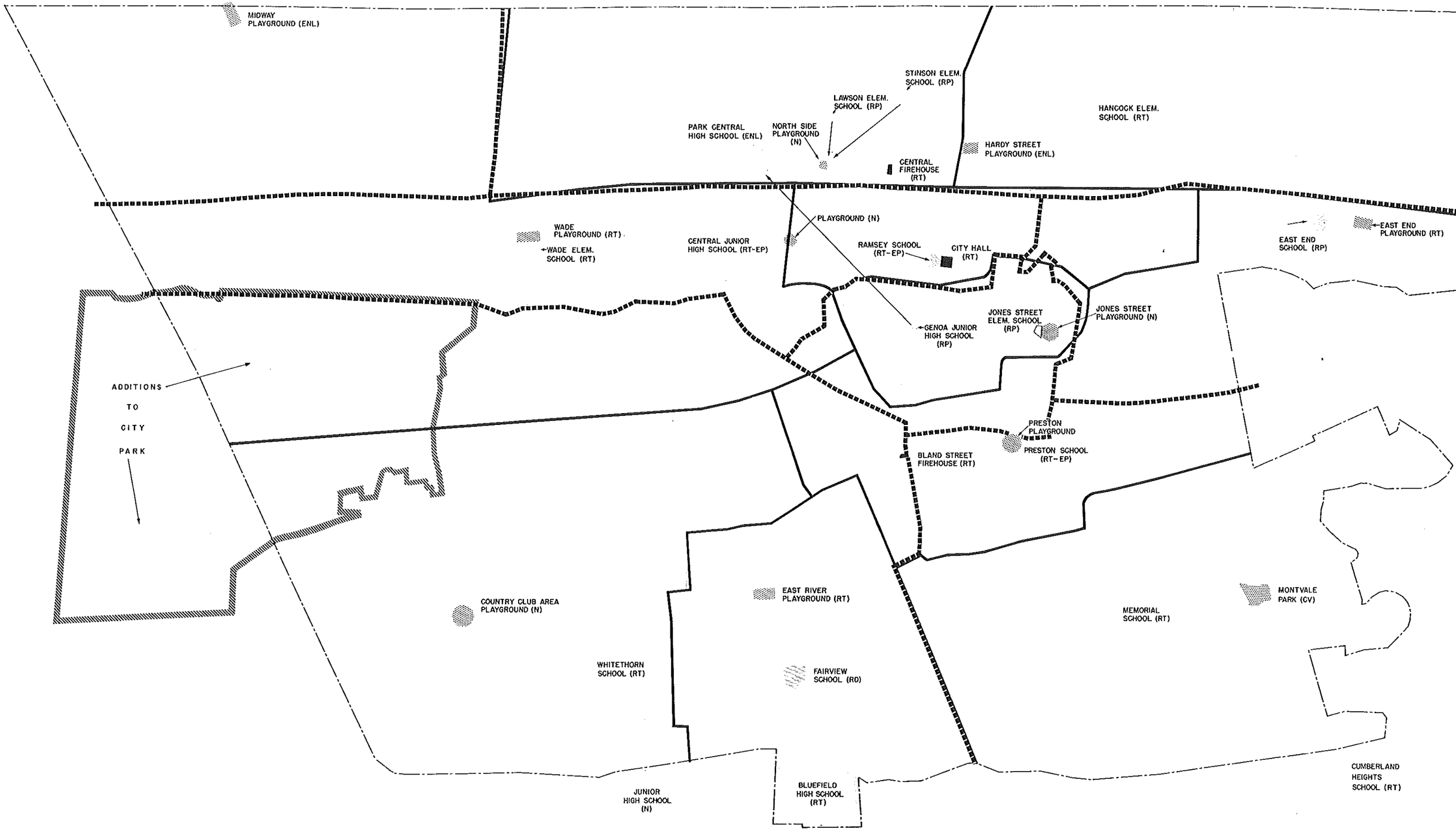

Community Facilities Plan

BLUEFIELD, WEST VIRGINIA, CITY PLANNI

EBASCO
BASE M

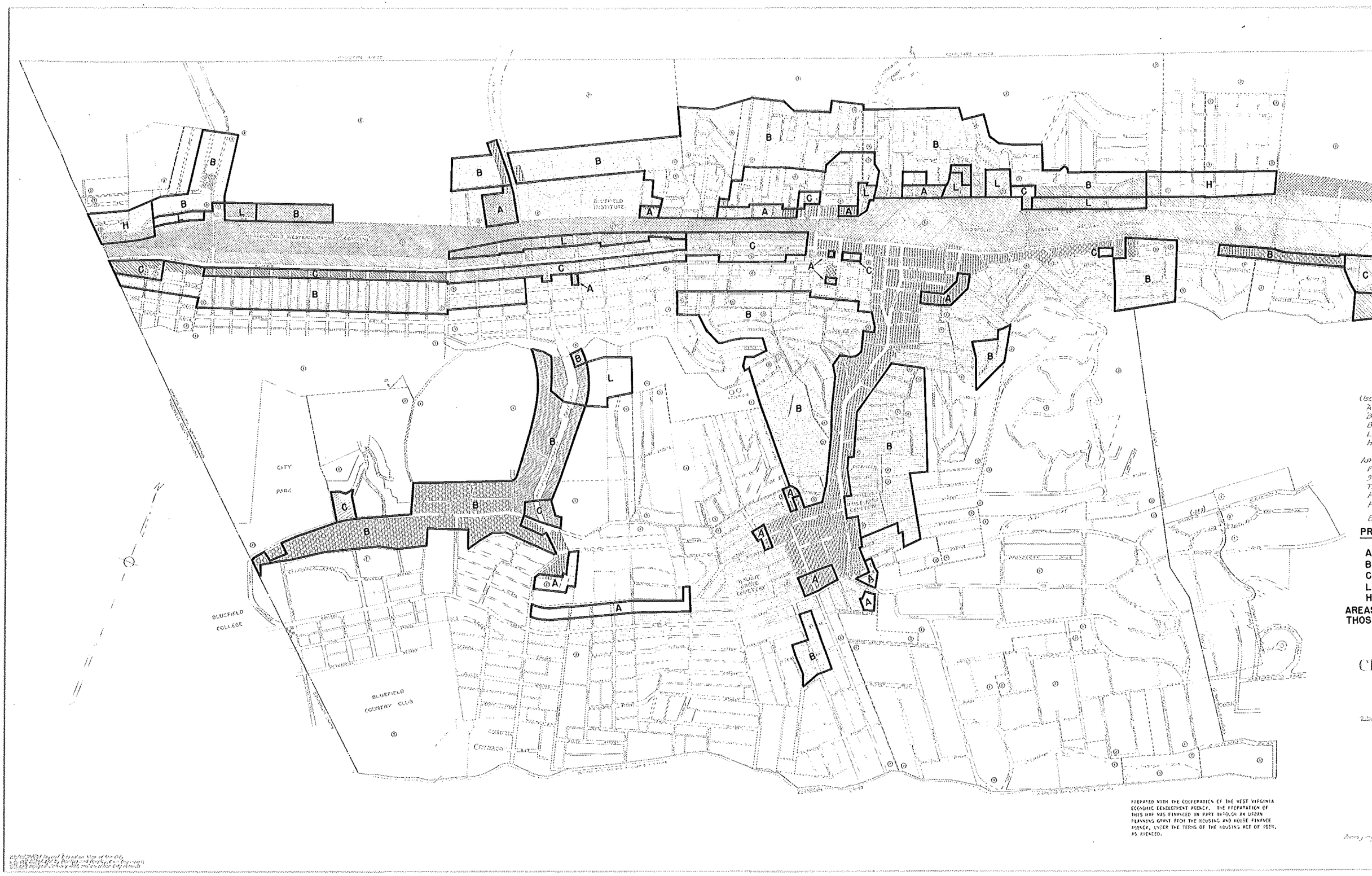

PREPARED WITH THE COOPERATION OF THE WEST VIRGINIA ECONOMIC DEVELOPMENT AGENCY. THE PREPARATION OF THIS MAP WAS FINANCED IN PART THROUGH AN URBAN PLANNING GRANT FROM THE HOUSING AND HOME FINANCE AGENCY, UNDER THE TERMS OF THE HOUSING ACT OF 1954, AS AMENDED.